

HOT FOOD RESTRICTION AREAS AROUND SECONDARY SCHOOLS

- Key**
- Leeds City Academy
 - Secondary Schools 400m Buffer
 - City Centre Parades
 - City Centre Shopping Area
 - Hyde Park Corner
 - Leeds MD Boundary

© Crown copyright and database rights 2017 Ordnance Survey 100019567



HOT FOOD RESTRICTION AREAS AROUND SECONDARY SCHOOLS



© Crown copyright and database rights 2017 Ordnance Survey 100019567



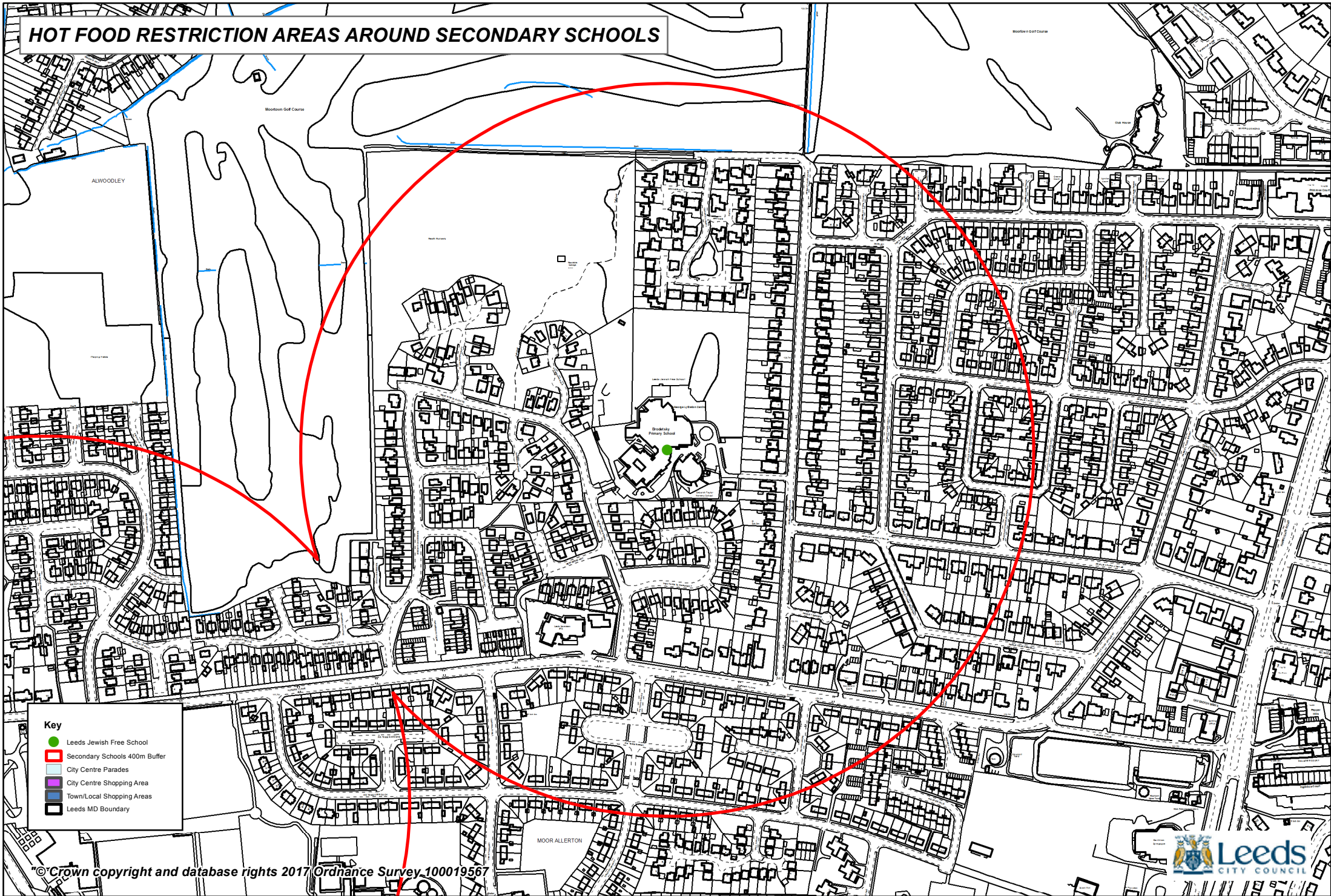
HOT FOOD RESTRICTION AREAS AROUND SECONDARY SCHOOLS

- Key**
- Leeds Grammar School
 - Secondary Schools 400m Buffer
 - City Centre Parades
 - City Centre Shopping Area
 - Town/Local Shopping Areas
 - Leeds MD Boundary

© Crown copyright and database rights 2017, Ordnance Survey 100019567



HOT FOOD RESTRICTION AREAS AROUND SECONDARY SCHOOLS



© Crown copyright and database rights 2017 Ordnance Survey 100019567



HOT FOOD RESTRICTION AREAS AROUND SECONDARY SCHOOLS



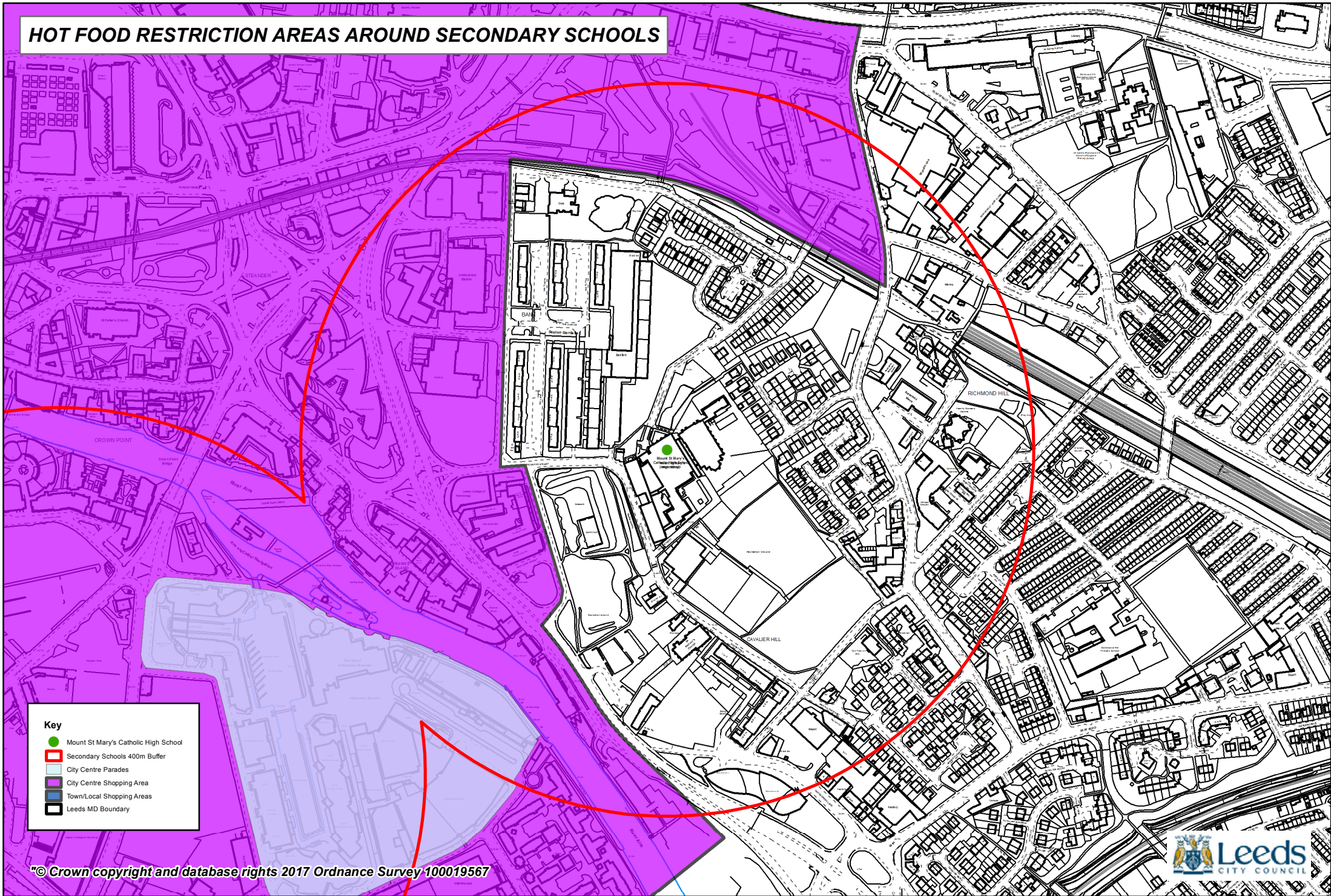
Key

- Leeds West Academy
- Secondary Schools 400m Buffer
- City Centre Parades
- City Centre Shopping Area
- Town/Local Shopping Areas
- Leeds MD Boundary

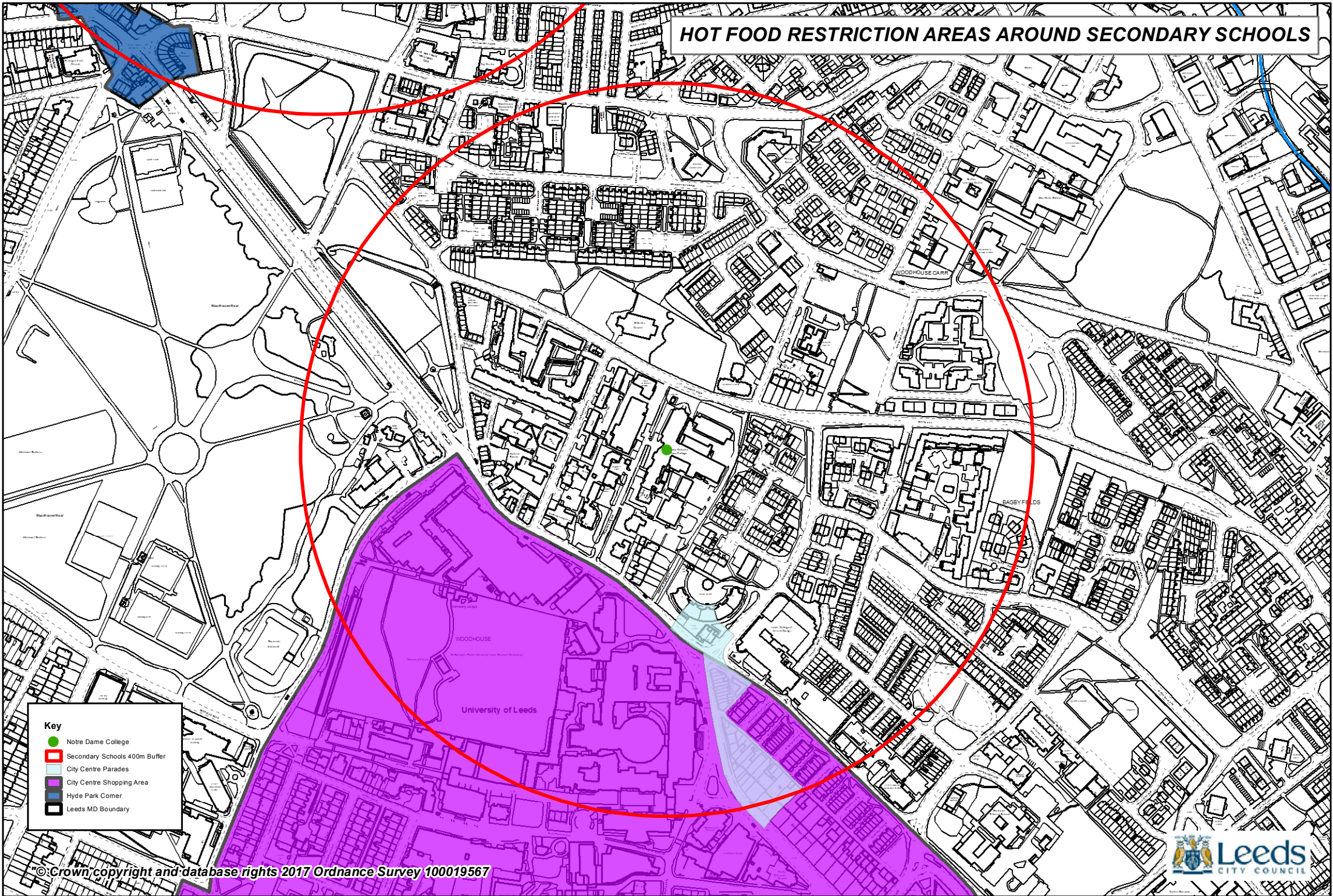
© Crown copyright and database rights 2017 Ordnance Survey 100019567



HOT FOOD RESTRICTION AREAS AROUND SECONDARY SCHOOLS



HOT FOOD RESTRICTION AREAS AROUND SECONDARY SCHOOLS

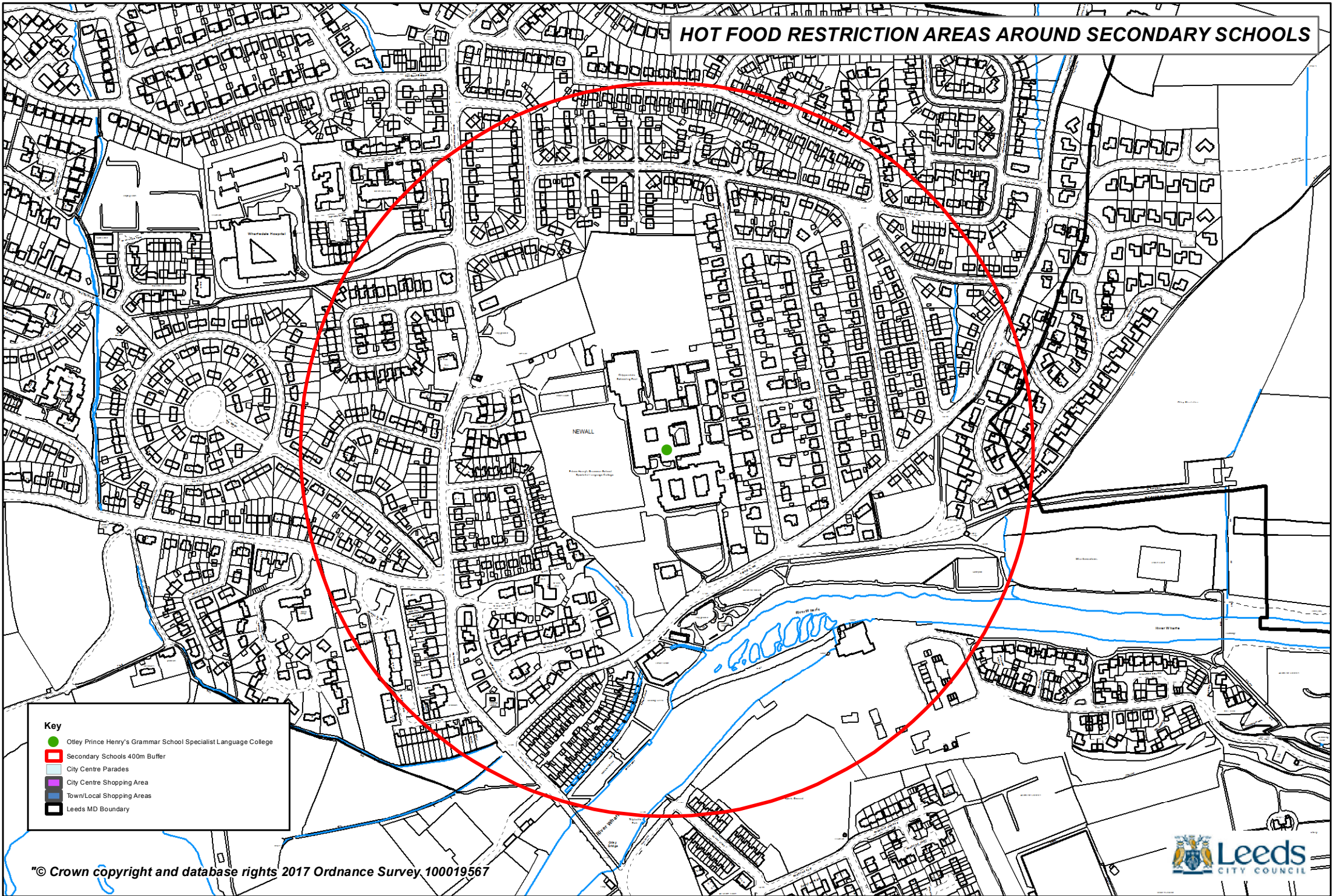


- Key**
- Notre Dame College
 - Secondary Schools 400m Buffer
 - City Centre Parades
 - City Centre Shopping Area
 - Hyde Park Corner
 - Leeds MD Boundary

© Crown copyright and database rights 2017 Ordnance Survey 100019567



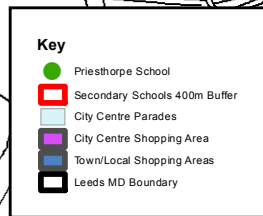
HOT FOOD RESTRICTION AREAS AROUND SECONDARY SCHOOLS



- Key**
- Otley Prince Henry's Grammar School Specialist Language College
 - Secondary Schools 400m Buffer
 - City Centre Parades
 - City Centre Shopping Area
 - Town/Local Shopping Areas
 - Leeds MD Boundary

© Crown copyright and database rights 2017 Ordnance Survey 100019567


HOT FOOD RESTRICTION AREAS AROUND SECONDARY SCHOOLS



"© Crown copyright and database rights 2017 Ordnance Survey 100019567"



HOT FOOD RESTRICTION AREAS AROUND SECONDARY SCHOOLS



"© Crown copyright and database rights 2017 Ordnance Survey 100019567

